

Zim Smith Trail



Progress Update

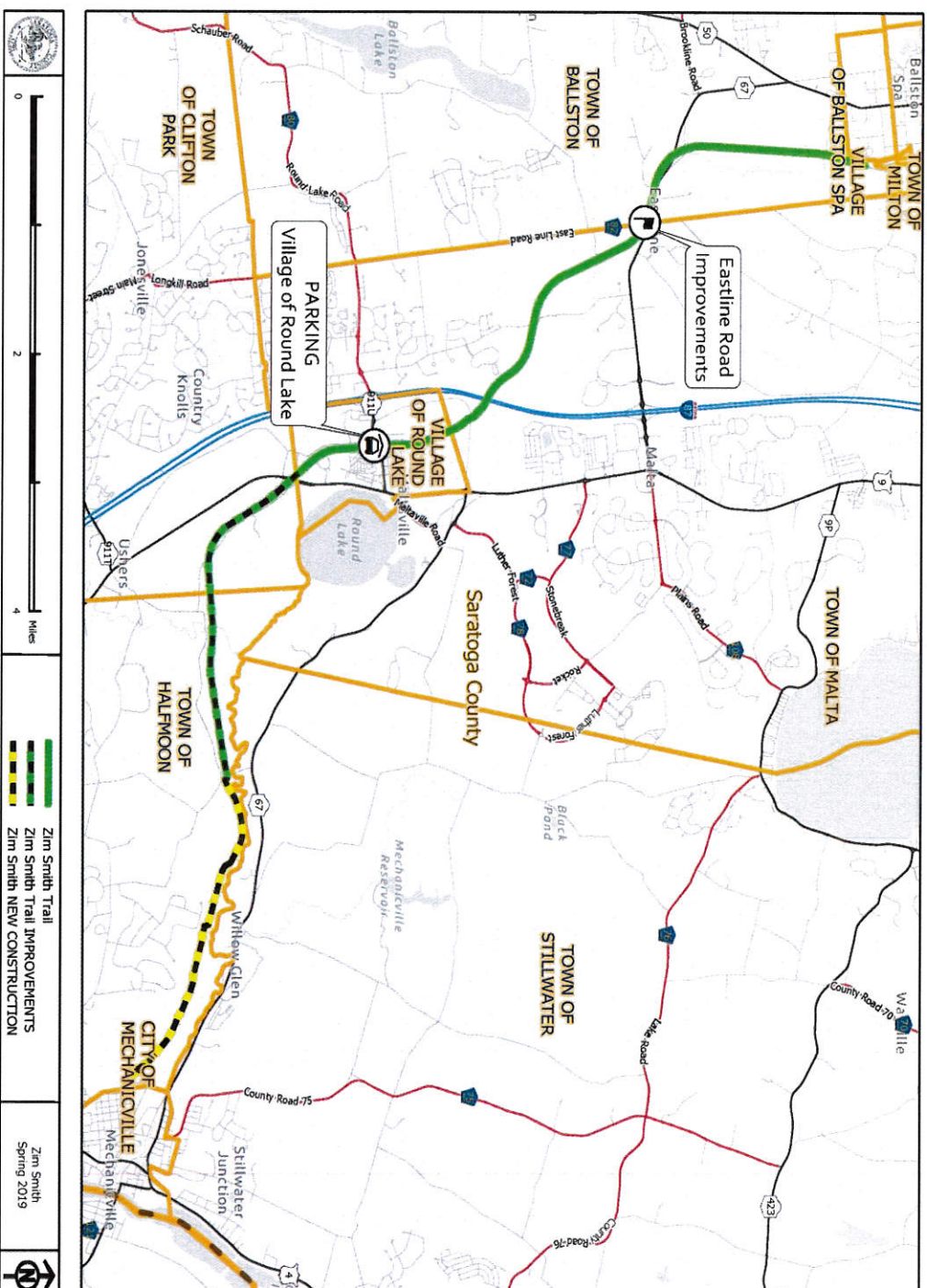
Town of Halfmoon Town Board

April 3, 2019

7:00 PM



Zim Smith Trail Overview



New Trail Construction - Project Limits



Elizabeth Street Improvements

Proposed Surface:

Asphalt

Parking:11

(1 Handicap)

Signage

Future Access to

School District



Golf Course Improvements

Proposed Surface:

Asphalt

Utility

Coordination

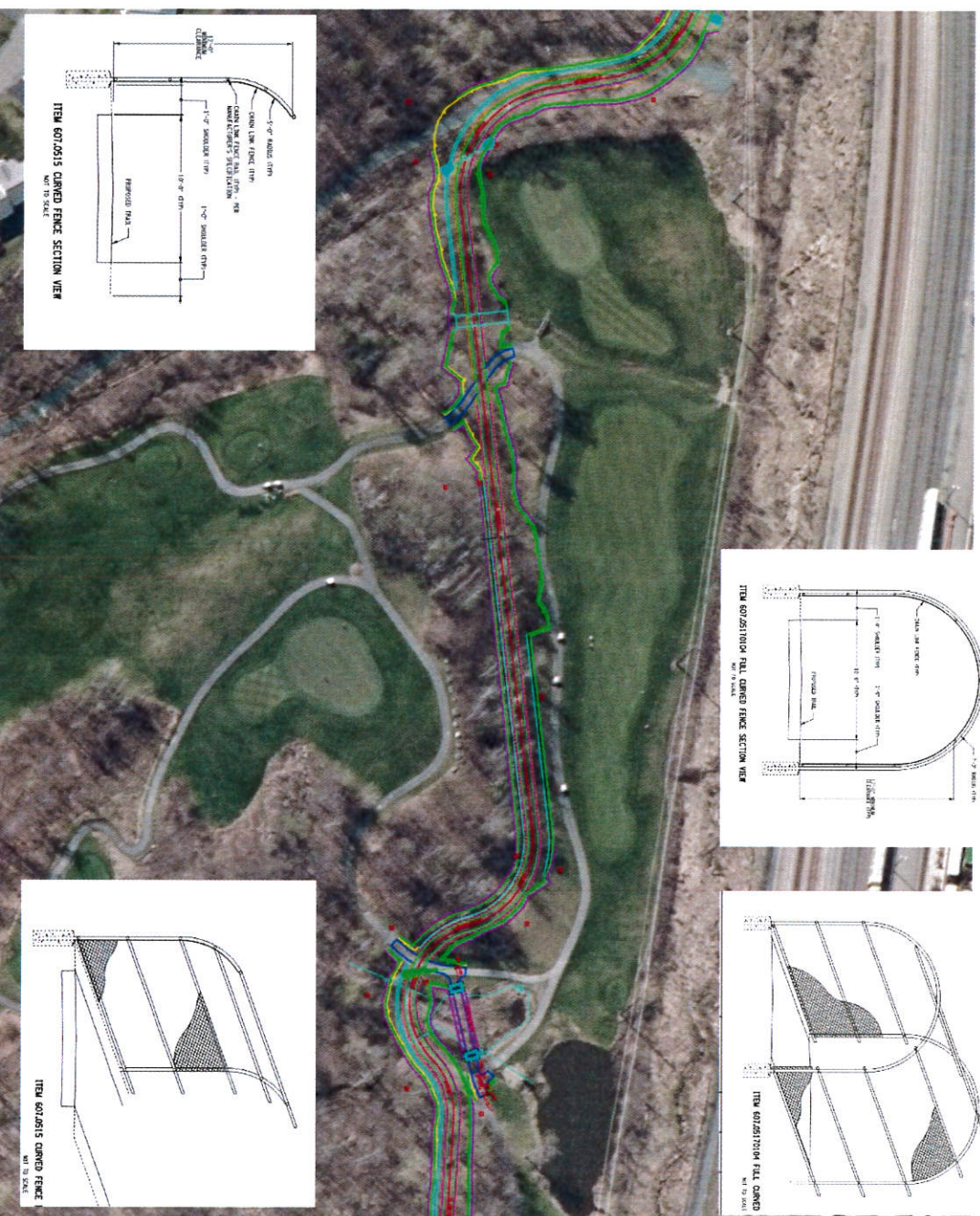
Golf Cart Path
Construction

Retaining Wall
(lower 220', max
height 9', upper
500', max height
10')

Fencing

Night Construction

Restoration



Coons Crossing Improvements

Crossing Improvements

Coons Crossing East

- Proposed
Surface: Asphalt
- Parking: 20
(1 Handicap)
- 2 Bathrooms
- Bench, Picnic
Table, Bike
Racks

Coons Crossing West

- Proposed
Surface: Asphalt
- 5 (1 Handicap)



Round Lake Parking Lot


Proposed Surface:
Asphalt

Parking:45
(3 Handicap)

Signage

Infiltration

Drainage System



Golf Course (6/29/2017)



Golf Course Construction (4/2/2019)



Golf Course Construction (6/29/2017)



Golf Course Construction (3/14/2019)



Golf Course Construction (4/2/2019)



Golf Course Construction (4/2/2019)



Golf Course Walls (3/28/2019)



Golf Course Walls (3/28/2019)



Golf Course Walls (3/28/2019)



Trail Corridor (11/16/15)



Trail Corridor (1/16/19)



Trail Corridor (11/16/15)



Trail Corridor (1/16/19)



Trail Corridor (1/16/19)



Trail Corridor (1/16/19)



Trail Corridor (1/16/19)



Coons Crossing (4/2/2019)



Elizabeth St Ext. (4/2/2019)



Elizabeth St Ext. (4/2/2019)



Proposed Completion Dates

- Elizabeth Street to East Side of Coons Crossing including 2 parking lots and bathroom (Fall 2019)
- Coons Crossing (West Side) to Village of Round Lake including parking lot at Coons Crossing (Spring 2020)
- Round Lake Parking Lot (Spring 2019, top coat in Spring 2020)
- Eastline Road Improvements (Spring 2020)

Contact Information

Jason Kemper

Director of Planning

Saratoga County

518-884-4705

jkemper@saratogacountyny.gov